


**NEW MEXICO HISTORIC PROPERTY
INVENTORY FORMS**

STRUCTURES 6, 46 & 53


Historic Cultural Properties Inventory (HCPI) Base Form (FORM 1)

Historic Preservation Division, New Mexico Department of Cultural Affairs

| | | |
|--|---|--|
| For HPD Office use only: HCPI No. _____ District No. _____ NRHP <input type="checkbox"/> SRCP <input type="checkbox"/> Criteria <input type="checkbox"/> A <input type="checkbox"/> B <input type="checkbox"/> C <input type="checkbox"/> D | | |
| 1. Name of property: Structure 6. Gas Station | 2. Location: Fort Wingate, New Mexico | 3. Local Reference Number: _____ 4. County McKinley |
| 5. Property Type: <input type="checkbox"/> Building <input checked="" type="checkbox"/> Structure <input type="checkbox"/> Site <input type="checkbox"/> Object | Photo:  | |
| 6. Date of Survey: 06/16/ 2011 | (This area is covered by the photo from the previous row) | |
| 7. Previous Survey Date(s): ___/___/_____ <input checked="" type="checkbox"/> No previous survey | | |
| 8. Name of Project: US Army BRAC Environmental Clean-UP of Formerly Used Defense Sites | | |
| 9. UTM Zone: Fort Wingate, NM Easting: 108 35' 18.68 W Northing: 35 30' 57.36 N | 10. Photo Information Negative Location: US Army Corps of Engineers Ft Worth District View of: Gas Station (6) Digital Photograph | |
| 11. Brief Description of the Property: _____ | | |
| 12. Who uses the property? US Army installation closed under the 1988 Base Realignment and Closure Act. Currently in caretaker status by the Army. | | |
| 13. Construction Date: Date: 1941 <input checked="" type="checkbox"/> Known <input type="checkbox"/> Estimated Source: US Army Real Property Records | | |
| 14. Setting: <input type="checkbox"/> Suburban <input checked="" type="checkbox"/> Rural <input type="checkbox"/> Village <input type="checkbox"/> Urban If Urban: <input type="checkbox"/> Commercial <input type="checkbox"/> Industrial <input type="checkbox"/> Residential <input type="checkbox"/> Public | | |
| 15. Relationship to Surroundings: <input type="checkbox"/> Similar <input type="checkbox"/> Dissimilar Comments: Located in the heart of the installation's the administration area. | | |


Historic Cultural Properties Inventory (HCPI) Base Form (FORM 1)

Historic Preservation Division, New Mexico Department of Cultural Affairs

| | | |
|---|--|--|
| For HPD Office use only: HCPI No. _____ District No. _____ NRHP <input type="checkbox"/> SRCP <input type="checkbox"/> Criteria <u> </u> A <u> </u> B <u> </u> C <u> </u> D | | |
| 1. Name of property: Structure 46. 200 Million Gallon Water Tower | 2. Location: Fort Wingate, New Mexico | 3. Local Reference Number: _____ 4. County McKinley |
| 5. Property Type: ___ Building <input checked="" type="checkbox"/> Structure ___ Site ___ Object | Photo:  | |
| 6. Date of Survey: 06/16/ 2011 | | |
| 7. Previous Survey Date(s): ___/___/_____ <input checked="" type="checkbox"/> No previous survey | | |
| 8. Name of Project: US Army BRAC Environmental Clean-UP of Formerly Used Defense Sites | | |
| 9. UTM Zone: Fort Wingate, NM Easting: 108 34' 48.63 W Northing: 35 30' 35.34 N | | |
| 10. Photo Information Negative Location: View of: | | |
| Digital Photograph US Army Corps of Engineers Ft Worth District Water Tank and adjacent Water Tower (53) | | |
| 11. Brief Description of the Property: _____ _____ _____ | | |
| 12. Who uses the property? US Army installation closed under the 1988 Base Realignment and Closure Act. Currently in caretaker status by the Army. | | |
| 13. Construction Date: Date: 1943 <input checked="" type="checkbox"/> Known ___ Estimated Source: US Army Real Property Records | | |
| 14. Setting: ___ Suburban <input checked="" type="checkbox"/> Rural ___ Village ___ Urban If Urban: ___ Commercial ___ Industrial ___ Residential ___ Public | | |
| 15. Relationship to Surroundings: ___ Similar ___ Dissimilar | | |
| Comments: Adjacent to Structure 53, 250 Million Gallon Water Tank. Both structures are isolated on a ridge outside the administration Area. | | |


HCPI Base Form (FORM 1)

(Continued from other side)

| | |
|---|--|
| 16. Additional Perspective: (Photos, drawing, footprint, etc., indicate north arrow when possible) | |
|  <p style="text-align: center; margin-top: 10px;">Structure 53 (right) and 46 (left)</p> | <p>17. Surveyor: (your name, address, telephone number, and any group affiliation)</p> <p>Joseph Murphey Historical Architect US Army Corps of Engineers 819 Taylor Street Fort Worth, Texas 76012-0300</p> <p>817-229-1956</p> <p>joseph.murphey@us.army.mil</p> |
| <p>18. Owner (if known) and other knowledgeable people:</p> <p>US Army</p> | |
| <p>19. Is Property Endangered? <input type="checkbox"/> Unknown <input type="checkbox"/> No <input checked="" type="checkbox"/> Yes How? Currently scheduled for demolition.</p> | |
| <p>20. Significance to Current Community: <input type="checkbox"/> Unknown <input type="checkbox"/> None <input checked="" type="checkbox"/> Low <input type="checkbox"/> Moderate <input type="checkbox"/> High</p> <p>Describe: Fort Wingate has a high level of significance to the community, as an ancillary support structure, 46 has a low significance to Fort Wingate.</p> | |
| <p>21. Other Significance or Information of Interest: (such as historical, legendary, structural, former ownership, etc.)</p> <p>Significant for associations with Fort Wingate, one of the first WWII permanent construction ammunition depots built in anticipation of America's entrance into WWII.</p> | |
| <p>22. National or State Register:</p> <p>Is this property individually listed on a historic register? <input type="checkbox"/> Unknown <input checked="" type="checkbox"/> No <input type="checkbox"/> Yes</p> <p style="padding-left: 100px;">If yes: <input type="checkbox"/> State <input type="checkbox"/> National</p> <p>If 'no' or unknown, do you think this property is eligible for listing? <input type="checkbox"/> No <input checked="" type="checkbox"/> Yes</p> <p style="padding-left: 20px;">Why? As a ancillary support structure, it is significant for its associations with the depot during the Cold War.</p> | |
| <p>23. National or State Historic District:</p> <p>Is this property in a historic district? <input type="checkbox"/> Unknown <input type="checkbox"/> No <input checked="" type="checkbox"/> Yes</p> <p style="padding-left: 40px;">If yes: <input checked="" type="checkbox"/> Contributing <input type="checkbox"/> Non-contributing <input type="checkbox"/> Unknown</p> <p>If 'yes', what is the name of the district? Ft Wingate Admin Area Historic District <input checked="" type="checkbox"/> State <input type="checkbox"/> National</p> | |
| <p>24. Supplemental Forms:</p> <p><input type="checkbox"/> None <input type="checkbox"/> HCPI Detail Form (FORM 2) <input type="checkbox"/> Continuation Sheets, # pages: _____</p> | |


Historic Cultural Properties Inventory (HCPI) Base Form (FORM 1)

Historic Preservation Division, New Mexico Department of Cultural Affairs

| | | |
|---|---|--|
| For HPD Office use only: HCPI No. _____ District No. _____ NRHP <input type="checkbox"/> SRCP <input type="checkbox"/> Criteria <u> </u> A <u> </u> B <u> </u> C <u> </u> D | | |
| 1. Name of property: Structure 53. 250 Million Gallon Water Tower | 2. Location: Fort Wingate, New Mexico | 3. Local Reference Number: _____ 4. County McKinley |
| 5. Property Type: ___ Building <input checked="" type="checkbox"/> Structure ___ Site ___ Object | <div style="display: flex; align-items: center;"> <div style="width: 30%; padding-right: 10px;"> 6. Date of Survey: 06/16/ 2011 </div> <div style="width: 30%; padding-right: 10px;"> 7. Previous Survey Date(s): ___/___/_____ <input checked="" type="checkbox"/> No previous survey </div> <div style="width: 30%; padding-right: 10px;"> 8. Name of Project: US Army BRAC Environmental Clean-UP of Formerly Used Defense Sites </div> </div> <div style="display: flex; align-items: center; margin-top: 10px;"> <div style="width: 30%; padding-right: 10px;"> 9. UTM Zone: Fort Wingate, NM Easting: 108 34' 47.89 W Northing: 35 30' 35.74 N </div> <div style="width: 60%;">  </div> </div> | |
| 10. Photo Information Negative Location: View of: | | |
| Digital Photograph US Army Corps of Engineers Ft Worth District Water Tower and adjacent Water Tank (46) | | |
| 11. Brief Description of the Property: _____ _____ _____ | | |
| 12. Who uses the property? US Army installation closed under the 1988 Base Realignment and Closure Act. Currently in caretaker status by the Army. | | |
| 13. Construction Date: Date: 1955 <input checked="" type="checkbox"/> Known ___ Estimated Source: US Army Real Property Records | | |
| 14. Setting: ___ Suburban <input checked="" type="checkbox"/> Rural ___ Village ___ Urban If Urban: ___ Commercial ___ Industrial ___ Residential ___ Public | | |
| 15. Relationship to Surroundings: ___ Similar ___ Dissimilar | | |
| Comments: Adjacent to Structure 46, 200 Million Gallon Water Tank. Both structures are isolated on a ridge outside the administration Area. | | |

HCPI Base Form (FORM 1)

(Continued from other side)

| | |
|---|--|
| 16. Additional Perspective: (Photos, drawing, footprint, etc., indicate north arrow when possible) | |
|  <p style="text-align: center; margin-top: 10px;">Structure 53 (right) and 46 (left)</p> | <p>17. Surveyor: (your name, address, telephone number, and any group affiliation)</p> <p>Joseph Murphey Historical Architect US Army Corps of Engineers 819 Taylor Street Fort Worth, Texas 76012-0300</p> <p>817-229-1956</p> <p>joseph.murphey@us.army.mil</p> |
| <p>18. Owner (if known) and other knowledgeable people:</p> <p>US Army</p> | |
| <p>19. Is Property Endangered? <input type="checkbox"/> Unknown <input type="checkbox"/> No <input checked="" type="checkbox"/> Yes How? Currently scheduled for demolition.</p> | |
| <p>20. Significance to Current Community: <input type="checkbox"/> Unknown <input type="checkbox"/> None <input checked="" type="checkbox"/> Low <input type="checkbox"/> Moderate <input type="checkbox"/> High</p> <p>Describe: Fort Wingate has a high level of significance to the community, as an ancillary support structure, 53 has a low significance to Fort Wingate.</p> | |
| <p>21. Other Significance or Information of Interest: (such as historical, legendary, structural, former ownership, etc.)</p> <p>Significant for associations with Fort Wingate, one of the first WWII permanent construction ammunition depots built in anticipation of America's entrance into WWII.</p> | |
| <p>22. National or State Register:</p> <p>Is this property individually listed on a historic register? <input type="checkbox"/> Unknown <input checked="" type="checkbox"/> No <input type="checkbox"/> Yes</p> <p style="padding-left: 100px;">If yes: <input type="checkbox"/> State <input type="checkbox"/> National</p> <p>If 'no' or unknown, do you think this property is eligible for listing? <input type="checkbox"/> No <input checked="" type="checkbox"/> Yes</p> <p style="padding-left: 20px;">Why? As a ancillary support structure, it is significant for its associations with the depot during the Cold War.</p> | |
| <p>23. National or State Historic District:</p> <p>Is this property in a historic district? <input type="checkbox"/> Unknown <input type="checkbox"/> No <input checked="" type="checkbox"/> Yes</p> <p style="padding-left: 40px;">If yes: <input checked="" type="checkbox"/> Contributing <input type="checkbox"/> Non-contributing <input type="checkbox"/> Unknown</p> <p>If 'yes', what is the name of the district? Ft Wingate Admin Area Historic District <input checked="" type="checkbox"/> State <input type="checkbox"/> National</p> | |
| <p>24. Supplemental Forms:</p> <p><input type="checkbox"/> None <input type="checkbox"/> HCPI Detail Form (FORM 2) <input type="checkbox"/> Continuation Sheets, # pages: _____</p> | |